



Government of Western Australia
Department of Environment and Conservation

Your ref:
Job No:
Our ref: 2011/001283
Enquiries: Nicola Mincham
Phone: (08) 9219 8777
Fax: (08) 9334 0556
Email: Nicola.Mincham@dec.wa.gov.au

Mr Bill Parker
Chief Executive Officer
Shire of Jerramungup
PO BOX 92
JERRAMUNGUP WA 6337

DATE: 7.3.12
RECORD: JCR1254.96
LV. LI. 2

Dear Mr Parker

VESTING OF PART CROWN RESERVE 32666 IN THE CONSERVATION COMMISSION OF WA FOR ADDITION TO THE FITZGERALD RIVER NATIONAL PARK (CLASS A, RESERVE NO. 13737) - SHIRE OF JERRAMUNGUP

The Department of Environment and Conservation (DEC) writes seeking the support of the Shire of Jerramungup regarding the proposed addition of part Reserve 32666 to Fitzgerald River National Park. This proposal was outlined in the Fitzgerald River National Park Management Plan 1999-2001 and DEC is still keen to pursue the addition.

DEC is seeking the addition of 2867ha of Reserve 32666 to the Fitzgerald River National Park (A13737). The areas (indicated in the attached map) are enclave lots within the National Park and their addition will help to rationalise the park's boundary and formalise management.

The portions of Reserve 32666 that DEC are seeking contain vegetation in a similar condition to the surrounding national park and several sites of threatened and priority flora and fauna.

Given the enclave location and conservation value these area are an important addition to DEC's conservation estate.

DEC seeks the Shire of Jerramungup's support to add portions of Reserve 32666, displayed in the attached map, to the Fitzgerald River National Park (A13737).

If you have any questions in regard to this matter please contact Nicola Mincham on 9219 8777.

Yours sincerely

for Keiran McNamara
DIRECTOR GENERAL
1 March 2012
Att.

Proposed additions to Fitzgerald River National Park Part Reserve 32666

- Legend**
- Threatened and Priority Fauna
 - Threatened
 - Specially Protected
 - Priority
 - Threatened and Priority Flora
 - Priority 1
 - Priority 2
 - Priority 3
 - Priority 4
 - Threatened
 - Extinct
 - WA Townsites
 - Other Crown Reserves
 - Reserve 32666
 - Proposed addition R32666
 - Unallocated Crown Land
 - DEC Estate (statewide)
 - Conservation Park
 - National Park
 - Nature Reserve

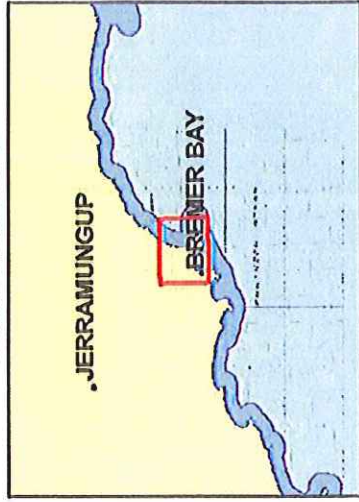


1:122,937 (A4)


0 0.450.9 1.8 2.7 3.6

Kilometres

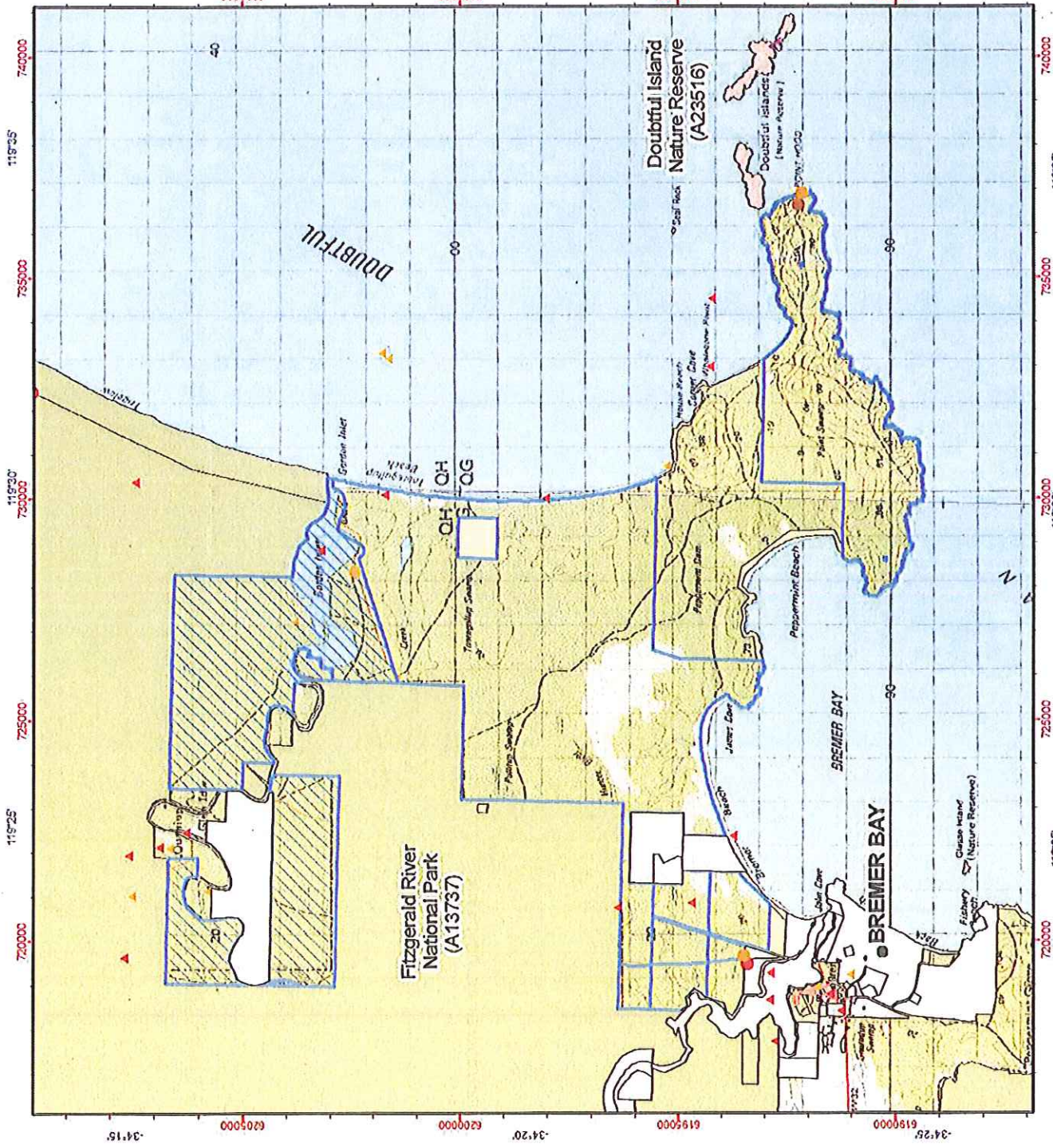
Projection: Universal Transverse Mercator
MGA Zone 50. Datum: GDA94



Produced by the
Department of
Environment and Conservation



Produced at 9:16am, on March 1, 2012



Contour shown at 15 metre intervals.
Grid shown at 500 metre intervals.

The Dept of Environment and Conservation does not guarantee the accuracy of this map is without flow of any kind and disclaims all liability for any errors, loss or other consequences which may arise from relying on any information depicted.

Roads and tracks on land managed by DEC may contain unmarked hazards and their surface condition is variable. Exercise caution and drive to conditions on all roads.